




CLOVER TRAILS ASAA



SHORT WOOD ROUTE – GREEN 2,5 KM →

This route leads you into the Vestergaard's Wood, a beech wood. You follow the North Sea Trail for a part. Good possibilities to meet roe deer, and during spring to see the beautiful anemones.

The Star Place: An area for all age groups with tables and benches, Rio nets, "the Asaa ship", and playground for younger and older kids.

The Life Route: "About Happiness". On the green route you follow part of the Life Route with 31 statements about what happiness can be, from Danes in all ages.

The scout house and shelters: Owned by the YMCA Scouts in Asaa. The hill is a so-called rim, an old dune range or sandbank.



Lodsgade 23: (the gamekeeper's house) was built app. in the year 1400 and belonged as such to the Voergaard Castle. The shutter can still be seen in the western house end.

Lodsgade 27: (Kragh's house) was built in 1750. Both buildings were custom houses in the past (see www.9340asaa.dk for further information about buildings in the town).



THE LAND ROUTE – BLUE 5 KM →

On the blue route you pass several old buildings and get out into the country. Here you have the opportunity to see the Dronninglund forest in the distance and to enjoy the sunset. Later you get into a beech wood. And finally, you will walk through a residential neighbourhood.

Old buildings: (when on Bolværksvej and looking to the left). The former cinema, still showing movies at special occasions. The area is also terminus of the former private railway from Ørsø to Asaa, active during the years 1914-68. You still see the old mail office and the former station which during many years since 1968 served as the kindergarten in the town.




The Sports Centre (Asaa Hallen): A sign refers to the sports centre (built in 1985), a great asset for the town with handball, badminton, yoga, and cafeteria.

The school: Has app. 50 pupils from 0.-6. class. The school has its own multi playground.

The church: Was built in 1886-87 in Romanesque style of red bricks, based on a plan made by architect Frits Uldall. The church is a so-called road church, open during the day.


Stream in the beech wood: Named after the town, a little further ahead put into a pipe throughout the town and not visible again until close to the mouth of the stream. Notice the steep cliffs around the stream.



WOOD ROUTE SØRÅ – RED 7,5 KM →

On this route you get into the beech wood called Vestergaard's Wood and St. Bouet Wood. At the beginning you follow the North Sea Trail. On your further way you see the Sørå stream to the left. Later on, you have a view to the Kattegat. – OBS! From 16 May during app. 2 weeks there may be a buck hunt.

The Life Route: See the description under the green route.



Cliffs: Enjoy the spectacular view at the steep cliffs down to the Sørå stream on your way through St. Bouet Wood.

Asaa stadium: Domicile to Asaa football club, founded in 1932. The club played during 1989 and 1990 in the then Danish 3. division.

Lodsgade 23 and 27:

See the description under the green route.

Asaa Camping & Cabin: Founded 1969 by the citizens' club, managed privately since 1999. The place has a pool area, playground, and krolf. Equipped with fine cabins for any need.

Nursing Home: Established in 2017 as a selfowned nursing home under Danish Deacon Homes. Equipped with 30 apartments. During the week adult volunteers give a breath of fresh air to the residents.

The billiard club: The club, founded in 1972, belongs to the highest ranked in Denmark.



GERÅ - ASAA HARBOUR ROUTE → – BLACK 10 KM

The black route gives you a good opportunity to stretch your legs and get some fresh air. The route follows the North Sea Trail towards south until Gerå. Here it turns towards east. On your way back to Asaa you can enjoy the sea view.

The racecourse: 700 m long racecourse, where since 1927 you have been able to enjoy trotting and horserace on a Sunday in July, including totalizator game. The unusual is that the spectators are in the middle of the racecourse. The area is also the festival place of the town.



Asaa Harbour and beach: The harbour was established in 1877 as a disembarkation harbour for wood and coal to Aalborg. In 1906 it was extended with a fishing harbour. The fishing stagnated in the 1960es. But the history can still be clearly experienced in the small fisherman's cottages, the former boatbuilder's yard, the towing place, the fishermen's own house, and the auction hall – the latter renovated in 2023. The well-kept buildings and the bathing huts along the child-friendly beach contribute to an authentic harbour environment.

The Harbour Museum: Exciting with fishing tackle, engines, navigation equipment, ship locks, etc. The museum is located in one of the old red painted fisherman's cottages, and run on a voluntary basis.

The tar barrels: From the beginning of the 1900es until the 1960es the fishermen used them to tar their nets.

The Iron foundry: The building was bought in 2020 through public shares. Currently it undergoes a transformation from an industrial building to a cultural meeting place – Our Cultural Factory.



WELCOME TO THE CLOVER TRAILS IN ASAA

All trails start from the square in Asaa (see the map). They have different lengths of respectively 2,5 km, 5 km, 7,5 km, and 10+ km. You may walk as well as bike on the trails. The clover trails were established during a cooperation between the East Coast Association Asaa and the Danish Outdoor Council, Denmark's Sports Organization, The Danish Gymnastics and Sports Association, and Denmark's Company Sport.

Thanks to the local authorities of Brønderslev for physical assistance to place signposts and preparation of the maps. Thanks to plot owners for kind acceptance of signposts on their land. And thanks to Poul Søndergaard and Niels Peter Mortensen for photos.



Friluftsrådet

NORDEA
FONDEN
Vi støtter gode liv

BRØNDERSLEV KOMMUNE

BASIS•TRYK & SKILTE
– design og grafisk produktion

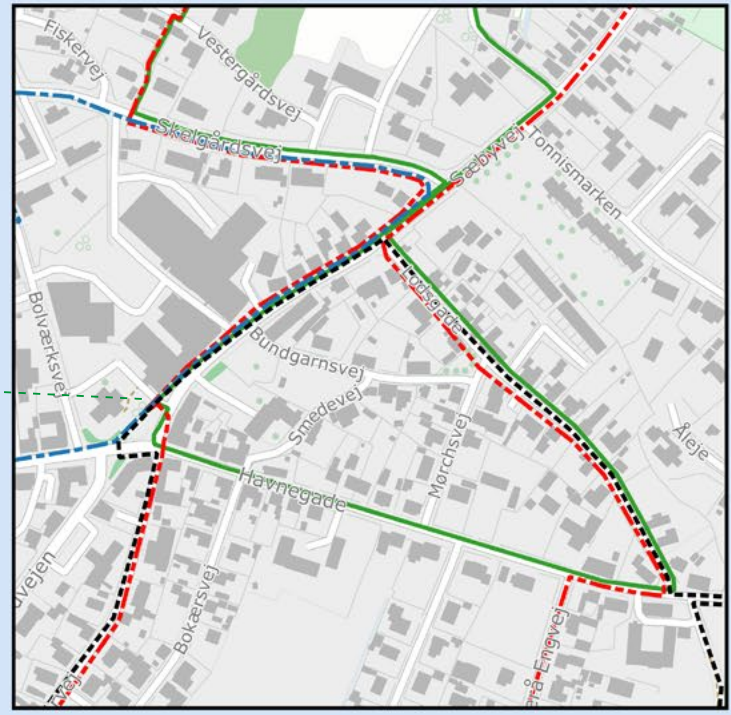


SmartGuide

www.9340asaa.dk



- Short Wood Route (Green)
- The Land Route (Blue)
- Wood Route Sørrå (Red)
- Gerå – Asaa Harbour Route (Black)



START

